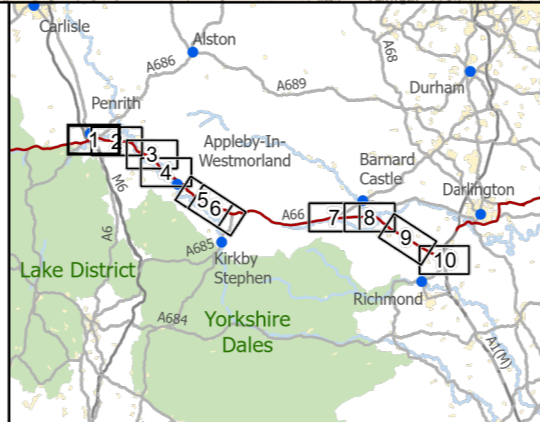


- Existing A66
- Cumbria C.C. Mineral Consultation Areas
- Order Limits
- Durham C.C. Mineral Safeguarding Areas
- Carboniferous Limestone
- Glacial Sand and Gravel
- River Sand and Gravel
- North Yorkshire C.C. Mineral Safeguarding Areas
- Brick Clay Safeguard Area
- Carboniferous Limestone
- Sand and Gravel Safeguard Area
- Building Stone Sites 250m Buffer
- Limestone Safeguard Area



national highways

3 Piccadilly Place
Manchester
M1 3BN

P02	First Issue	LPAG	LHAN	BHUD	AMIT	KWHA
		14/04/22	14/04/22	19/04/22	20/04/22	20/04/22
Revision	Created	Checked	Reviewed	Approved	Authorised	

Kilometres

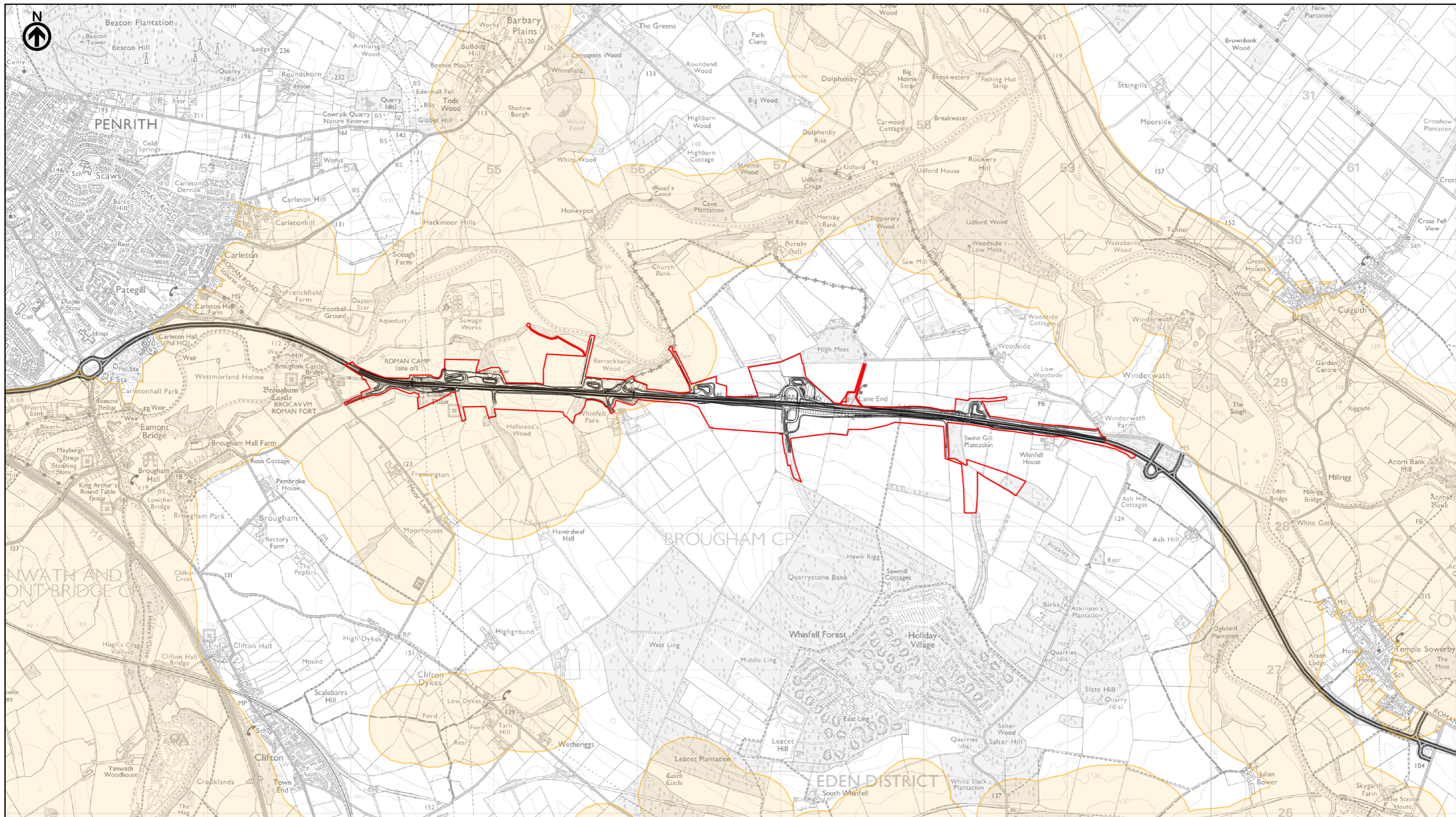
Scale @ A3: 1:25,000 | Project Ref No HE565627 | Stage: Stage 3

© Crown copyright and database rights (2022). All rights reserved. OS 100030649.
Contains public sector information licensed under the Open Government Licence v3.0.
© Cumbria County Council. © Durham County Council. © North Yorkshire County Council.

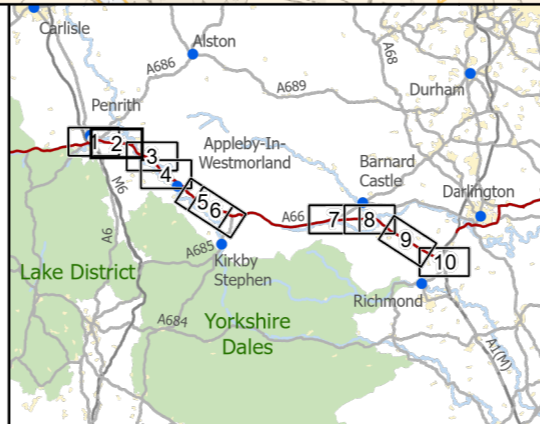
Project Name
A66 Northern Trans-Pennine Project

Map Title
**Figure 11.1
Mineral Safeguarding Areas
Scheme: 0102, M6 Junction 40 to Kemplay Bank
Sheet 1 of 10**

Map Number	Project	Originator	Volume
HE565627	-	AMY	- EGN
S00	-	MP	- LM - 200050
Location		Type	Role Number
Suitability	S4	Suitability Description	Revision
		FIT FOR STAGE APPROVAL	P02



- Existing A66
- Order Limits
- Cumbria C.C. Mineral Consultation Areas
- Durham C.C. Mineral Safeguarding Areas
- North Yorkshire C.C. Mineral Safeguarding Areas
- Brick Clay Safeguard Area
- Building Stone Sites 250m Buffer
- Carboniferous Limestone
- Glacial Sand and Gravel
- River Sand and Gravel
- Limestone Safeguard Area
- Sand and Gravel Safeguard Area



national highways

3 Piccadilly Place
Manchester
M1 3BN

P02	First Issue	LPAG	LHAN	BHUD	AMIT	KWHA
		14/04/22	14/04/22	19/04/22	20/04/22	20/04/22
Revision	Created	Checked	Reviewed	Approved	Authorised	

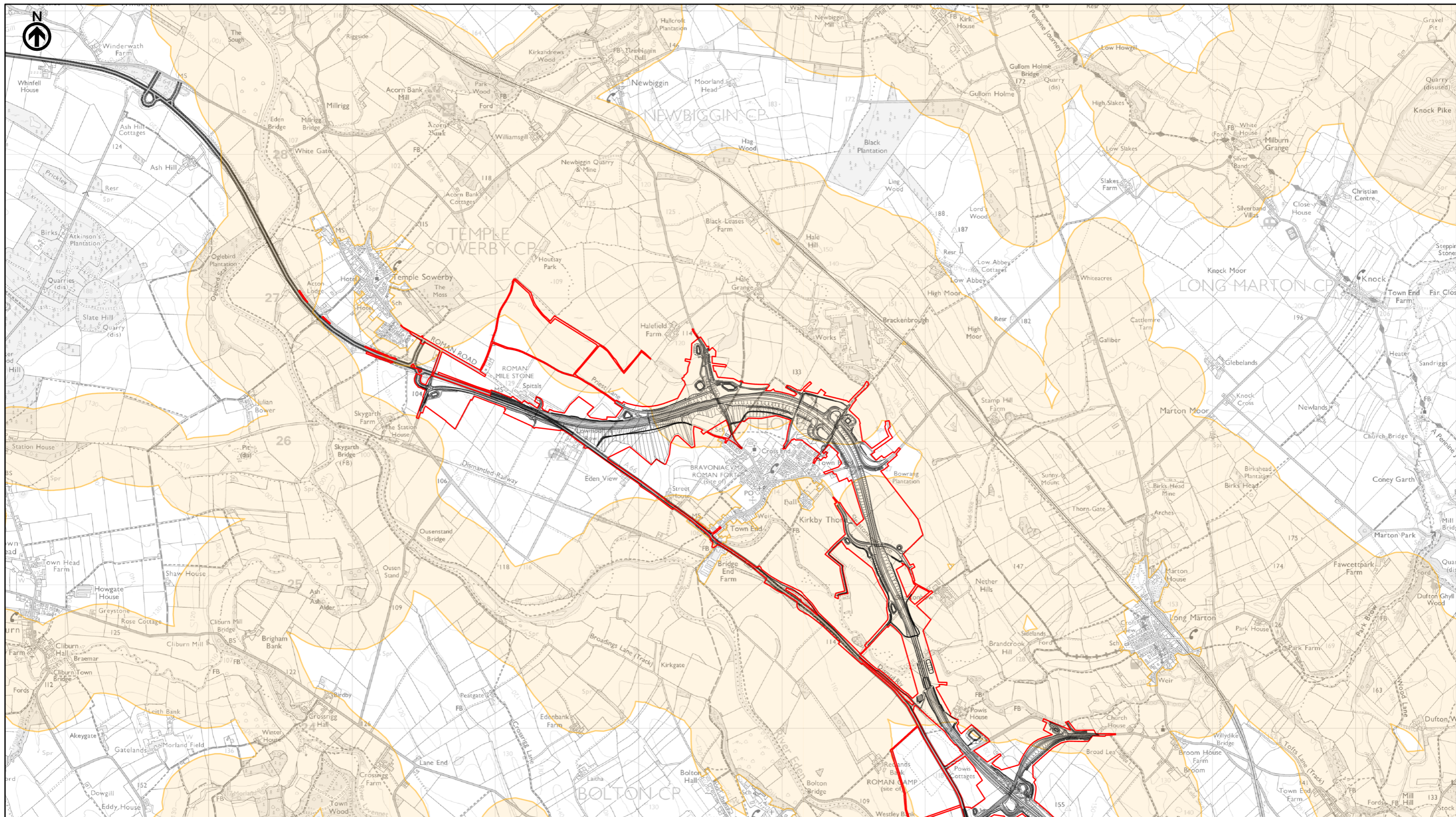
Kilometres

0 1 2

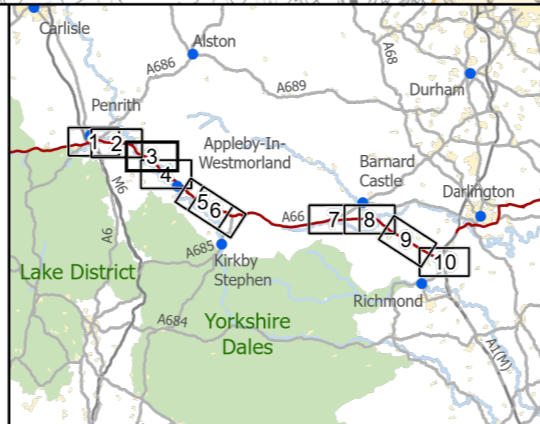
Scale @ A3: 1:25,000 | Project Ref No HE565627 | Stage: Stage 3

© Crown copyright and database rights (2022). All rights reserved. OS 100030649.
Contains public sector information licensed under the Open Government Licence v3.0.
© Cumbria County Council. © Durham County Council. © North Yorkshire County Council.

Project Name A66 Northern Trans-Pennine Project			
Map Title Figure 11.1 Mineral Safeguarding Areas Scheme: 03, Penrith to Temple Sowerby Sheet 2 of 10			
Map Number Project	Originator	Volume	
HE565627	AMY	EGN	
Location S00		Type	Role
S00		MP	LM
S00		200051	
Suitability S4	Suitability Description FIT FOR STAGE APPROVAL		Revision P02



- Existing A66
- Cumbria C.C. Mineral Consultation Areas
- North Yorkshire C.C. Mineral Safeguarding Areas
- Order Limits
- Durham C.C. Mineral Safeguarding Areas
- Brick Clay Safeguard Area
- Carboniferous Limestone
- Building Stone Sites 250m Buffer
- Carboniferous Limestone
- Glacial Sand and Gravel
- River Sand and Gravel
- Limestone Safeguard Area
- Sand and Gravel Safeguard Area



national highways

3 Piccadilly Place
Manchester
M1 3BN

P02	First Issue	LPAG	LHAN	BHUD	AMIT	KWHA
	Created	14/04/22	14/04/22	19/04/22	20/04/22	20/04/22
Revision	Checked	Reviewed	Approved	Authorised		

Kilometres

Scale @ A3: 1:25,000 | Project Ref No HE565627 | Stage: Stage 3

© Crown copyright and database rights (2022). All rights reserved. OS 100030649.
Contains public sector information licensed under the Open Government Licence v3.0.
© Cumbria County Council. © Durham County Council. © North Yorkshire County Council.

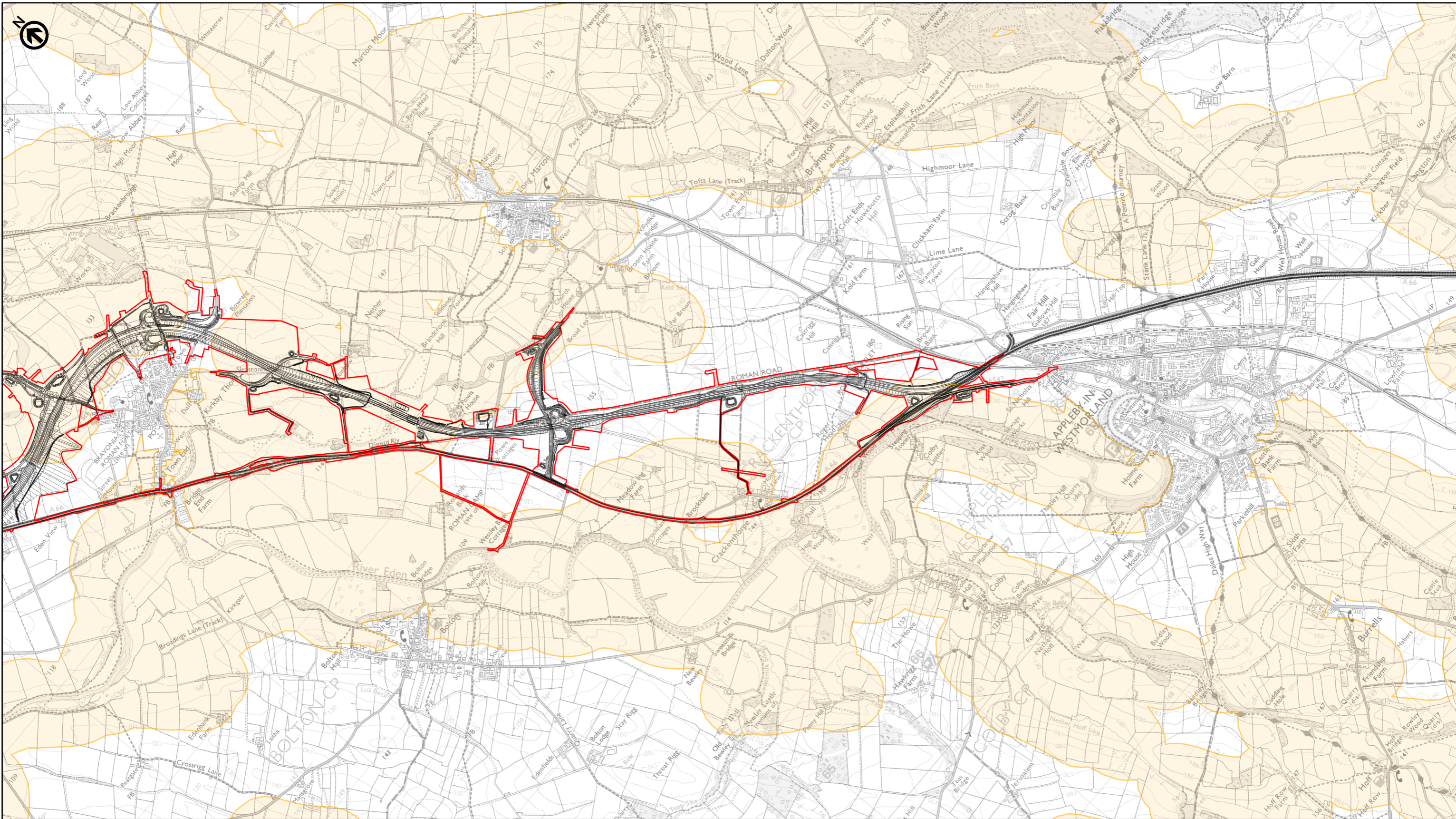
Project Name
A66 Northern Trans-Pennine Project

Map Title
**Figure 11.1
Mineral Safeguarding Areas
Scheme: 0405, Temple Sowerby to Appleby
Sheet 3 of 10**

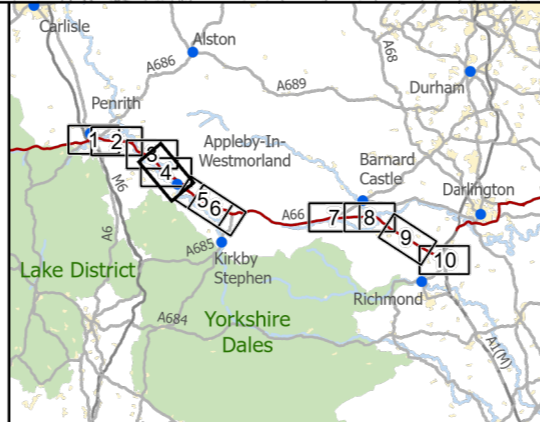
Map Number	Project	Originator	Volume
HE565627	-	AMY	EGN
S00	-	MP	LM
Location	Type	Role	Number
S4	FIT FOR STAGE APPROVAL		P02

Suitability Description

Revision



- Existing A66
- Order Limits
- Cumbria C.C. Mineral Consultation Areas
- Durham C.C. Mineral Safeguarding Areas
- Carboniferous Limestone
- Glacial Sand and Gravel
- River Sand and Gravel
- North Yorkshire C.C. Mineral Safeguarding Areas
- Brick Clay Safeguard Area
- Building Stone Sites 250m Buffer
- Carboniferous Limestone
- Limestone Safeguard Area
- Sand and Gravel Safeguard Area



national highways

3 Piccadilly Place
Manchester
M1 3BN

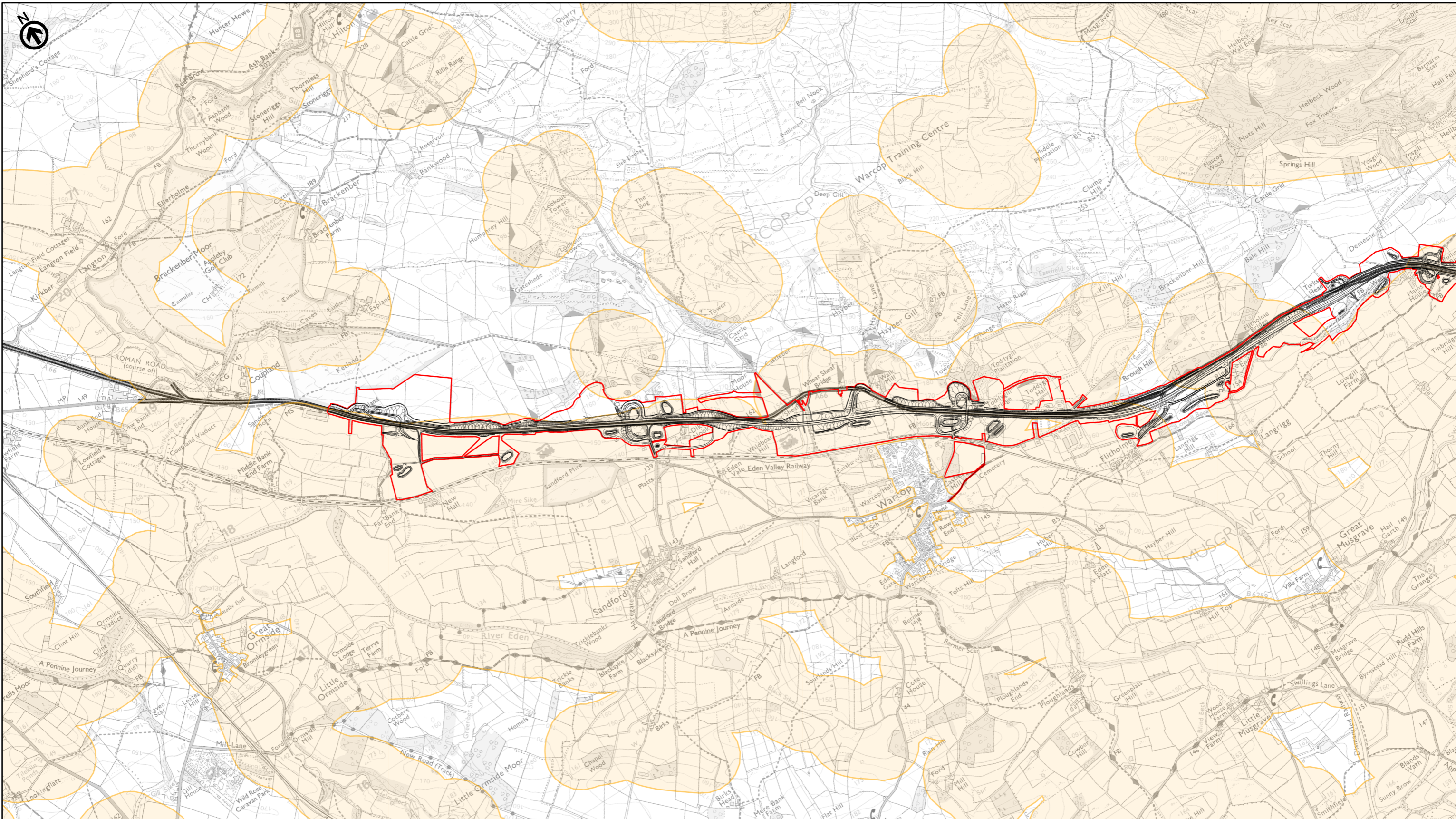
P02	First Issue	LPAG	LHAN	BHUD	AMIT	KWHA
	Created	14/04/22	14/04/22	19/04/22	20/04/22	20/04/22
Revision	Checked		Reviewed	Approved	Authorised	

Kilometres

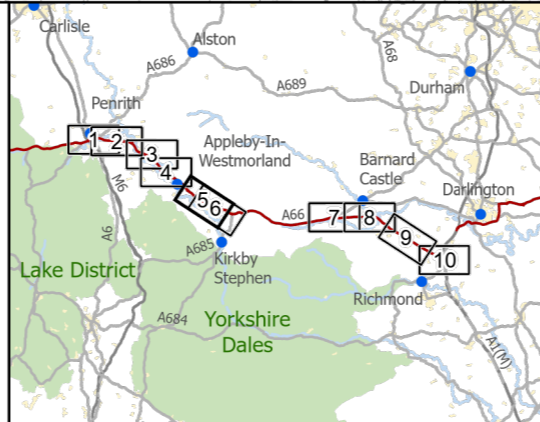
Scale @ A3: 1:25,000 | Project Ref No HE565627 | Stage: Stage 3

© Crown copyright and database rights (2022). All rights reserved. OS 100030649. Contains public sector information licensed under the Open Government Licence v3.0. © Cumbria County Council. © Durham County Council. © North Yorkshire County Council.

Project Name A66 Northern Trans-Pennine Project			
Map Title Figure 11.1 Mineral Safeguarding Areas Scheme: 0405, Temple Sowerby to Appleby Sheet 4 of 10			
Map Number Project	Originator	Volume	
HE565627	AMY	EGN	
S00 Location	MP	LM	200053
Suitability S4	Suitability Description FIT FOR STAGE APPROVAL	Type Role Number	Revision P02



- Existing A66
- Cumbria C.C. Mineral Consultation Areas
- Order Limits
- Durham C.C. Mineral Safeguarding Areas
- Carboniferous Limestone
- Glacial Sand and Gravel
- River Sand and Gravel
- North Yorkshire C.C. Mineral Safeguarding Areas
- Brick Clay Safeguard Area
- Building Stone Sites 250m Buffer
- Carboniferous Limestone
- Limestone Safeguard Area
- Sand and Gravel Safeguard Area



national highways

3 Piccadilly Place
Manchester
M1 3BN

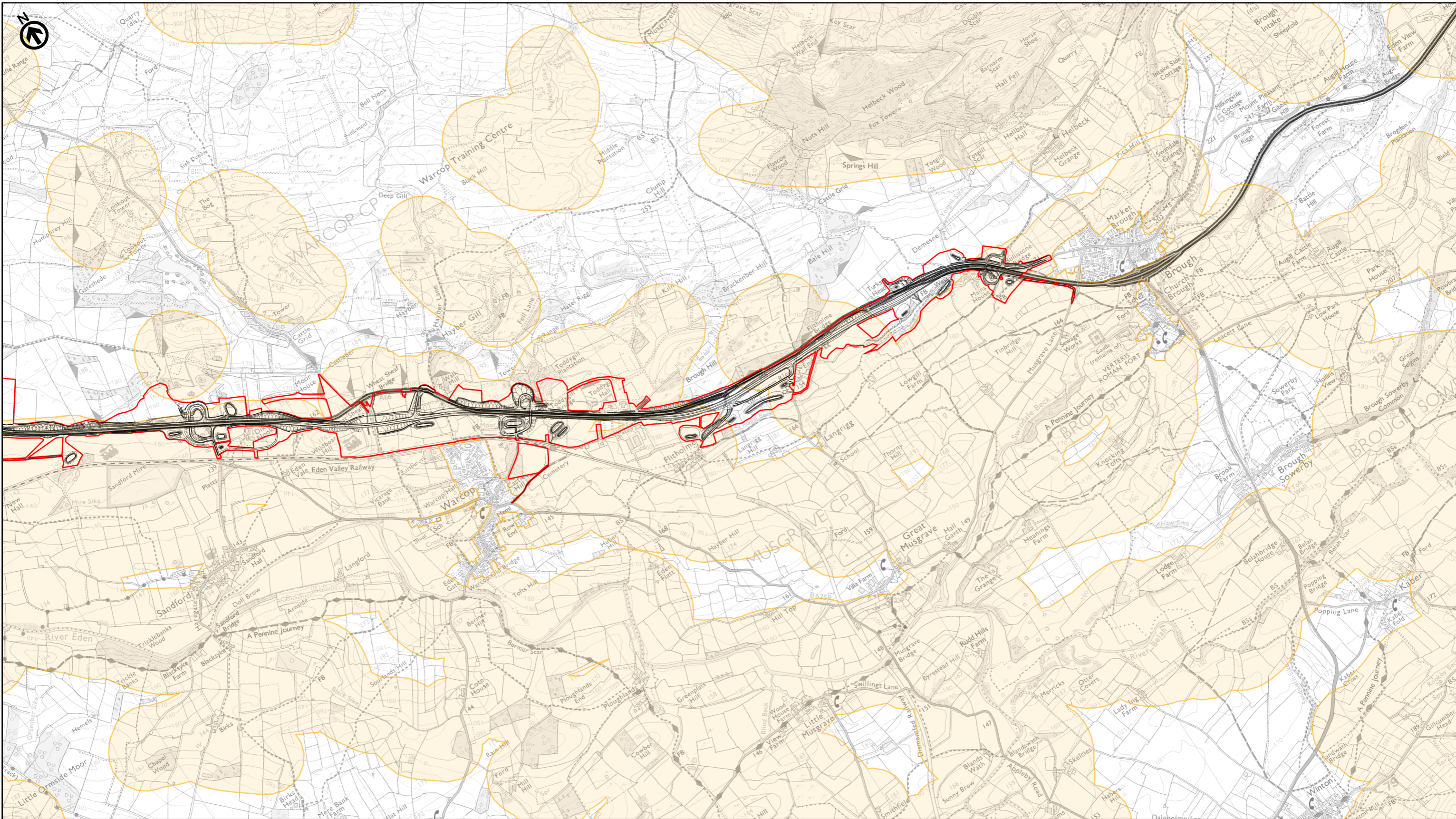
P02	First Issue	LPAG	LHAN	BHUD	AMIT	KWHA
		14/04/22	14/04/22	19/04/22	20/04/22	20/04/22
Revision	Created	Checked	Reviewed	Approved	Authorised	

Kilometres

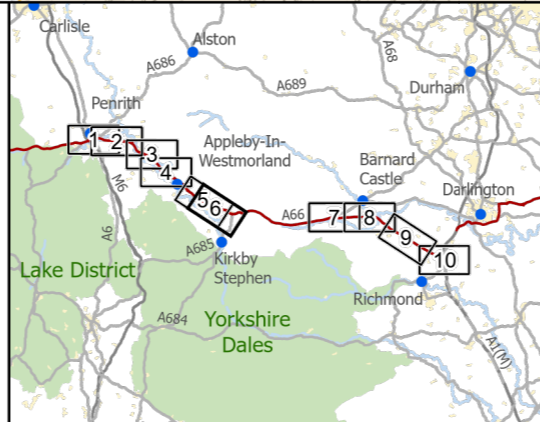
0 1 2

Scale @ A3: 1:25,000 | Project Ref No HE565627 | Stage: Stage 3
© Crown copyright and database rights (2022). All rights reserved. OS 100030649.
Contains public sector information licensed under the Open Government Licence v3.0.
© Cumbria County Council. © Durham County Council. © North Yorkshire County Council.

Project Name A66 Northern Trans-Pennine Project			
Map Title Figure 11.1 Mineral Safeguarding Areas Scheme: 06, Appleby to Brough Sheet 5 of 10			
Map Number Project	Originator	Volume	
HE565627	AMY	EGN	
S00 Location	MP	LM	200054
Suitability	Suitability Description	Type	Revision
S4	FIT FOR STAGE APPROVAL		P02



- Existing A66
- Order Limits
- Cumbria C.C. Mineral Consultation Areas
- Durham C.C. Mineral Safeguarding Areas
- North Yorkshire C.C. Mineral Safeguarding Areas
- Brick Clay Safeguard Area
- Carboniferous Limestone
- Glacial Sand and Gravel
- River Sand and Gravel
- Building Stone Sites 250m Buffer
- Carboniferous Limestone
- Limestone Safeguard Area
- Sand and Gravel Safeguard Area



national highways

3 Piccadilly Place
Manchester
M1 3BN

P02	First Issue	LPAG	LHAN	BHUD	AMIT	KWHA
		14/04/22	14/04/22	19/04/22	20/04/22	20/04/22
Revision	Created	Checked	Reviewed	Approved	Authorised	

Kilometres

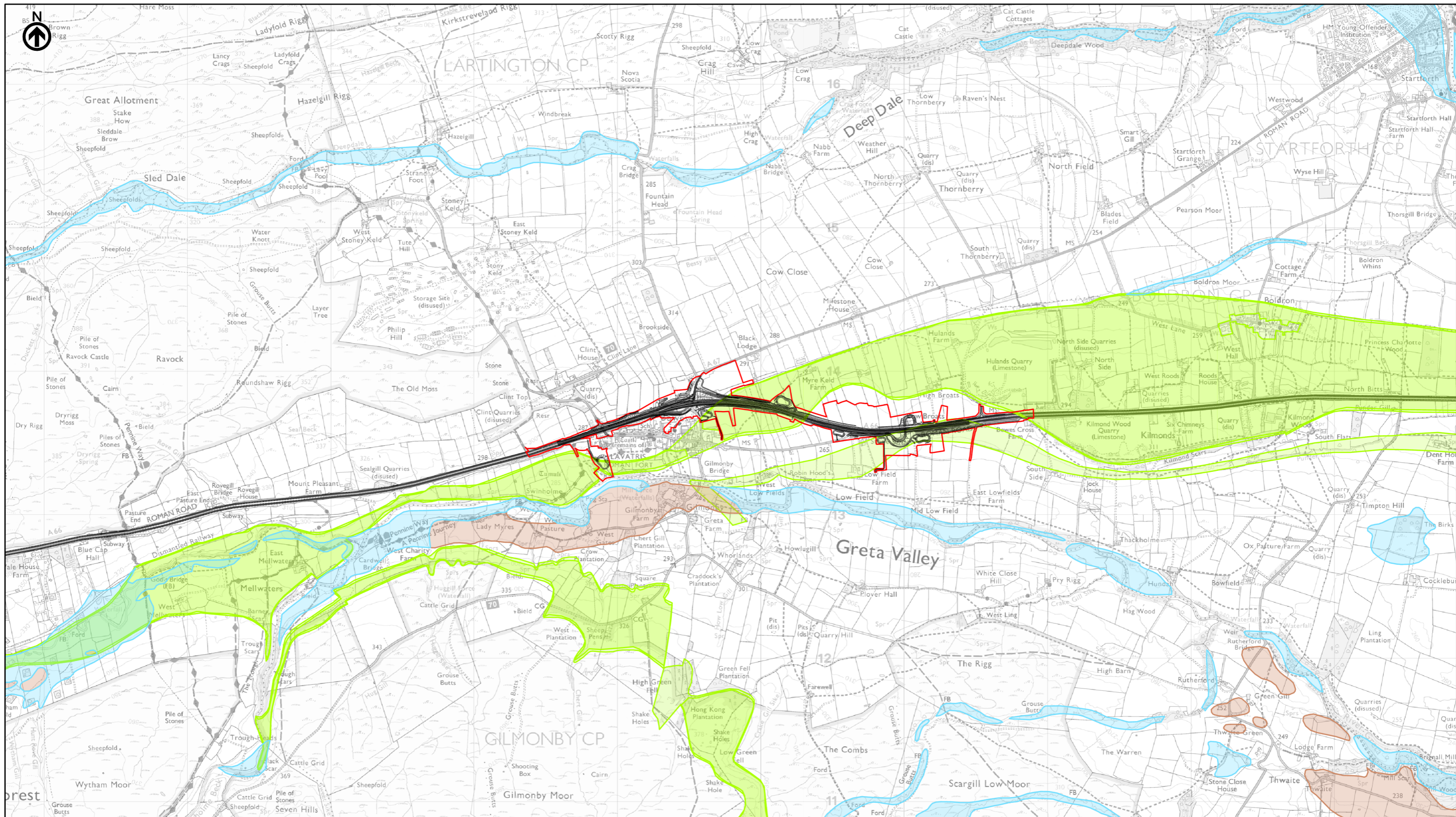
Scale @ A3: 1:25,000 | Project Ref No HE565627 | Stage: Stage 3

© Crown copyright and database rights (2022). All rights reserved. OS 100030649.
Contains public sector information licensed under the Open Government Licence v3.0.
© Cumbria County Council. © Durham County Council. © North Yorkshire County Council.

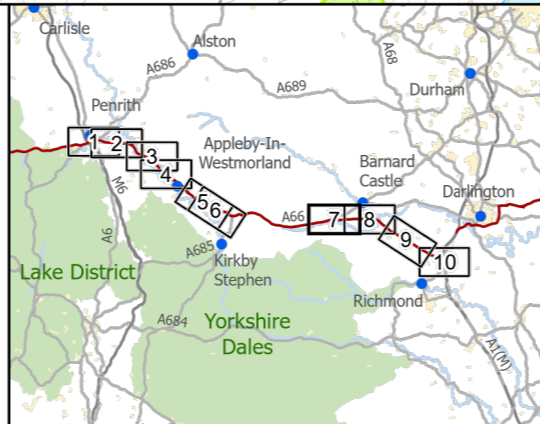
Project Name
A66 Northern Trans-Pennine Project

Map Title
**Figure 11.1
Mineral Safeguarding Areas
Scheme: 06, Appleby to Brough
Sheet 6 of 10**

Map Number	Project	Originator	Volume
HE565627	-	AMY	- EGN
S00	-	MP - LM	- 200055
Location		Type	Role
Suitability	S4	Location Description	Revision
		FIT FOR STAGE APPROVAL	P02



- Existing A66
- Order Limits
- Cumbria C.C. Mineral Consultation Areas
- Durham C.C. Mineral Safeguarding Areas
- Carboniferous Limestone
- Glacial Sand and Gravel
- River Sand and Gravel
- North Yorkshire C.C. Mineral Safeguarding Areas
- Brick Clay Safeguard Area
- Building Stone Sites 250m Buffer
- Carboniferous Limestone
- Limestone Safeguard Area
- Sand and Gravel Safeguard Area



national highways

3 Piccadilly Place
Manchester
M1 3BN

P02	First Issue	LPAG	LHAN	BHUD	AMIT	KWHA
	Created	14/04/22	14/04/22	19/04/22	20/04/22	20/04/22
Revision	Checked	Reviewed	Approved	Authorised		

Kilometres

0 1 2

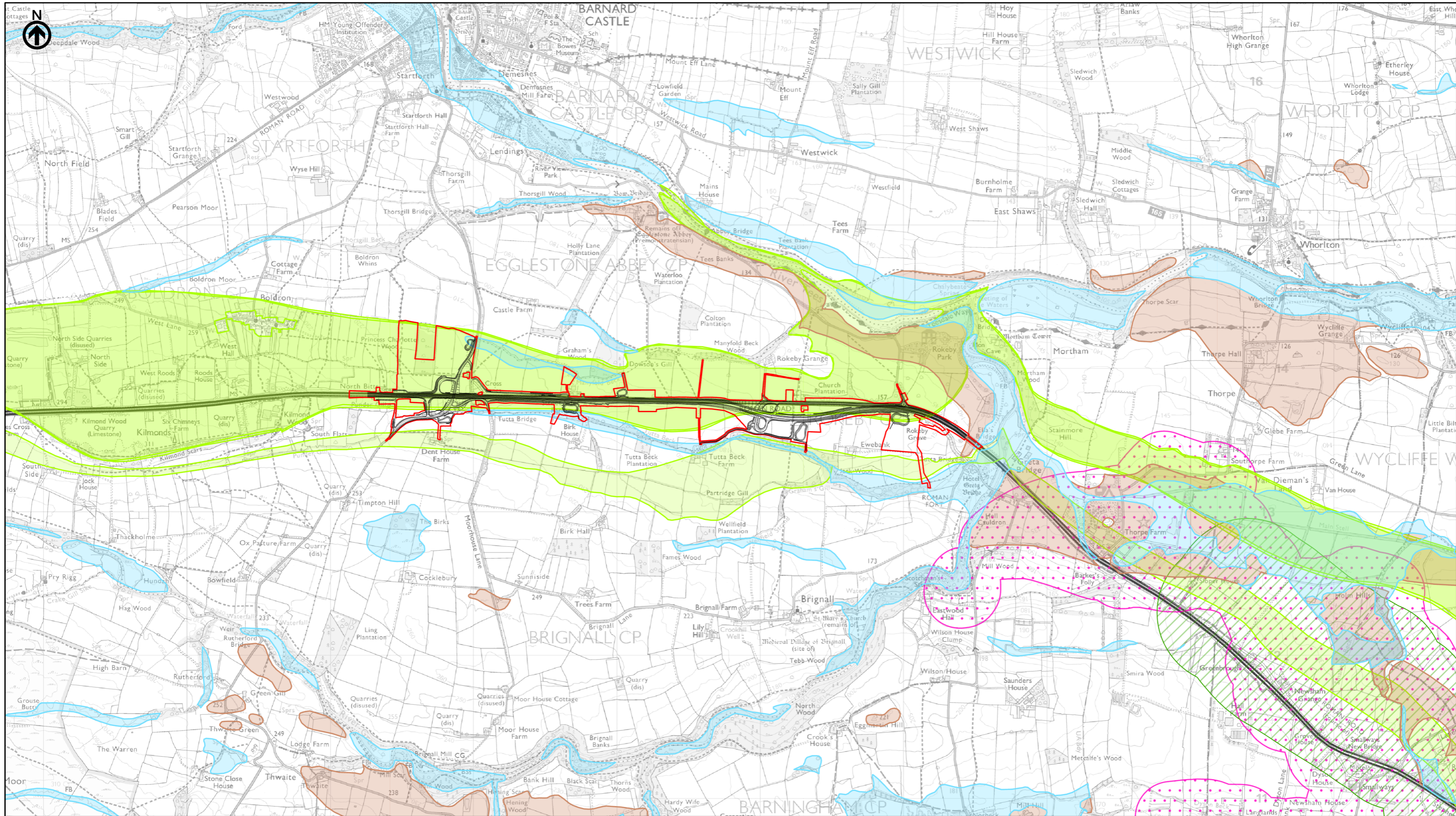
Scale @ A3: 1:25,000 | Project Ref No HE565627 | Stage: Stage 3

© Crown copyright and database rights (2022). All rights reserved. OS 100030649.
Contains public sector information licensed under the Open Government Licence v3.0.
© Cumbria County Council. © Durham County Council. © North Yorkshire County Council.

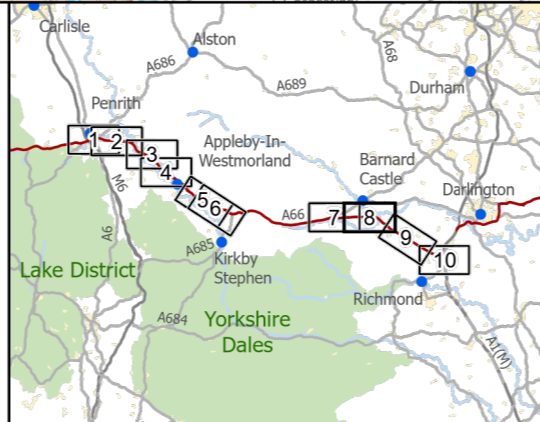
Project Name
A66 Northern Trans-Pennine Project

Map Title
**Figure 11.1
Mineral Safeguarding Areas
Scheme: 07, Bowes Bypass
Sheet 7 of 10**

Map Number	Project	Originator	Volume
HE565627	-	AMY	EGN
S00	-	MP - LM	200056
Location	Type	Role	Number
Suitability S4	FIT FOR STAGE APPROVAL		Revision P02



- Existing A66
- Cumbria C.C. Mineral Consultation Areas
- North Yorkshire C.C. Mineral Safeguarding Areas
- Durham C.C. Mineral Safeguarding Areas
- Brick Clay Safeguard Area
- Carboniferous Limestone
- Glacial Sand and Gravel
- River Sand and Gravel
- Sand and Gravel Safeguard Area
- Limestone Safeguard Area
- Building Stone Sites 250m Buffer



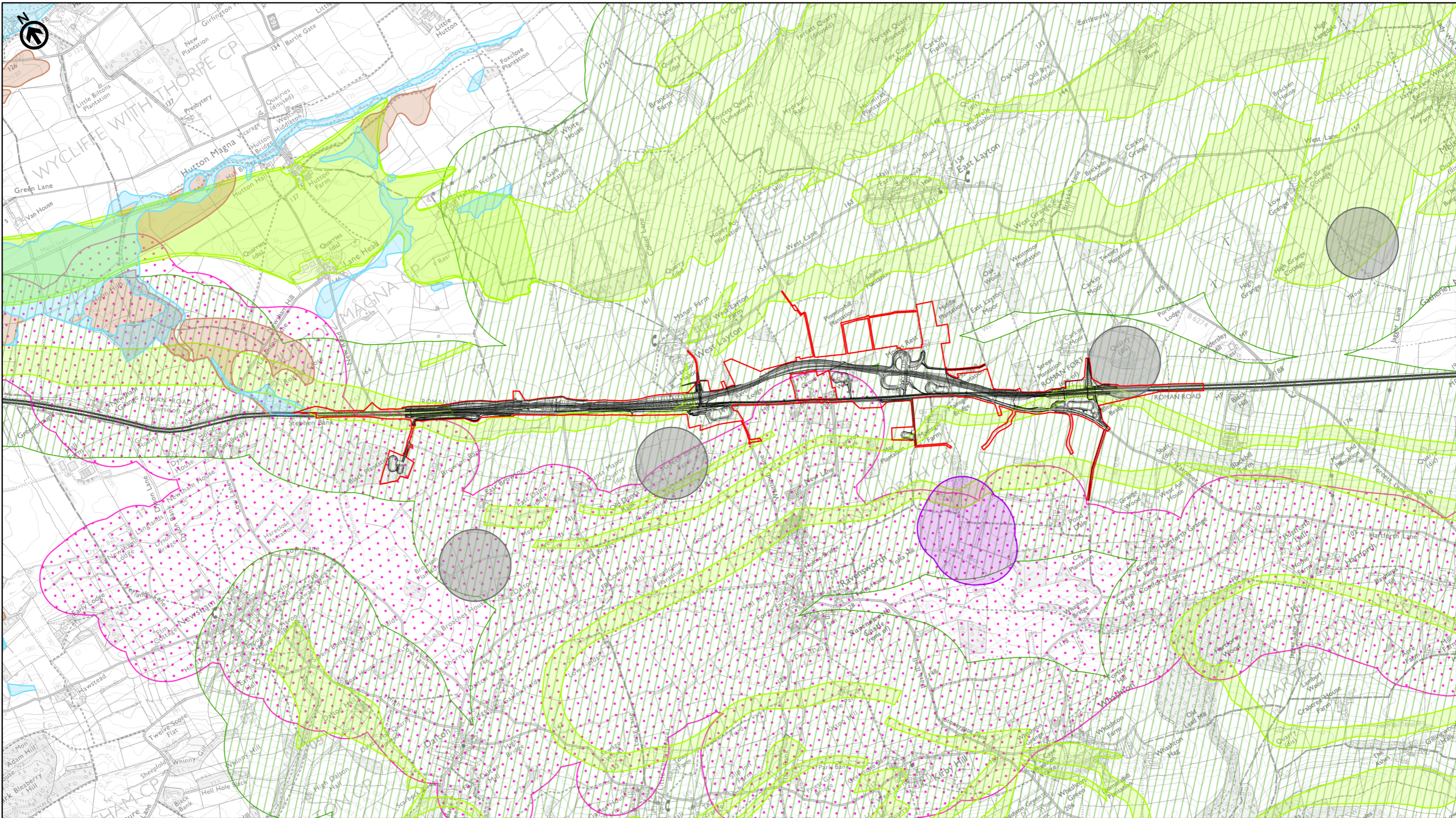
national highways
 3 Piccadilly Place
 Manchester
 M1 3BN

P02	First Issue	LPAG	LHAN	BHUD	AMIT	KWHA
	Created	14/04/22	14/04/22	19/04/22	20/04/22	20/04/22
Revision	Created	Checked	Reviewed	Approved	Authorised	

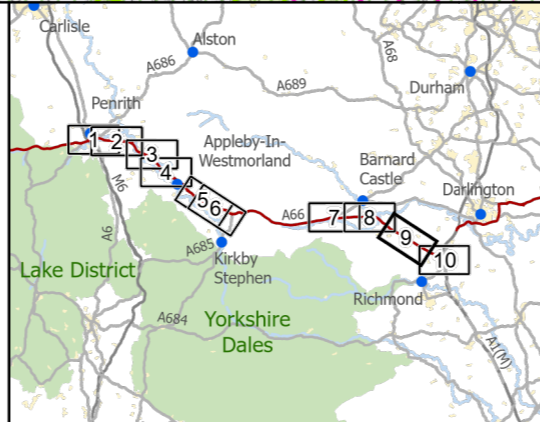
Scale @ A3: 1:25,000 | Project Ref No HE565627 | Stage: Stage 3
 © Crown copyright and database rights (2022). All rights reserved. OS 100030649.
 Contains public sector information licensed under the Open Government Licence v3.0.
 © Cumbria County Council. © Durham County Council. © North Yorkshire County Council.

Project Name
A66 Northern Trans-Pennine Project
 Map Title
Figure 11.1
Mineral Safeguarding Areas
Scheme: 08, Cross Lanes to Rokeby
Sheet 8 of 10

Map Number	Project	Originator	Volume
HE565627	-	AMY	EGN
S00	-	MP - LM	200057
Location		Type	Role
Suitability	S4	Location Description	Revision
		FIT FOR STAGE APPROVAL	P02



- Existing A66
- Cumbria C.C. Mineral Consultation Areas
- Order Limits
- Durham C.C. Mineral Safeguarding Areas
- Carboniferous Limestone
- Glacial Sand and Gravel
- River Sand and Gravel
- Brick Clay Safeguard Area
- Building Stone Sites 250m Buffer
- Carboniferous Limestone
- Limestone Safeguard Area
- Sand and Gravel Safeguard Area



national highways 3 Piccadilly Place Manchester M1 3BN

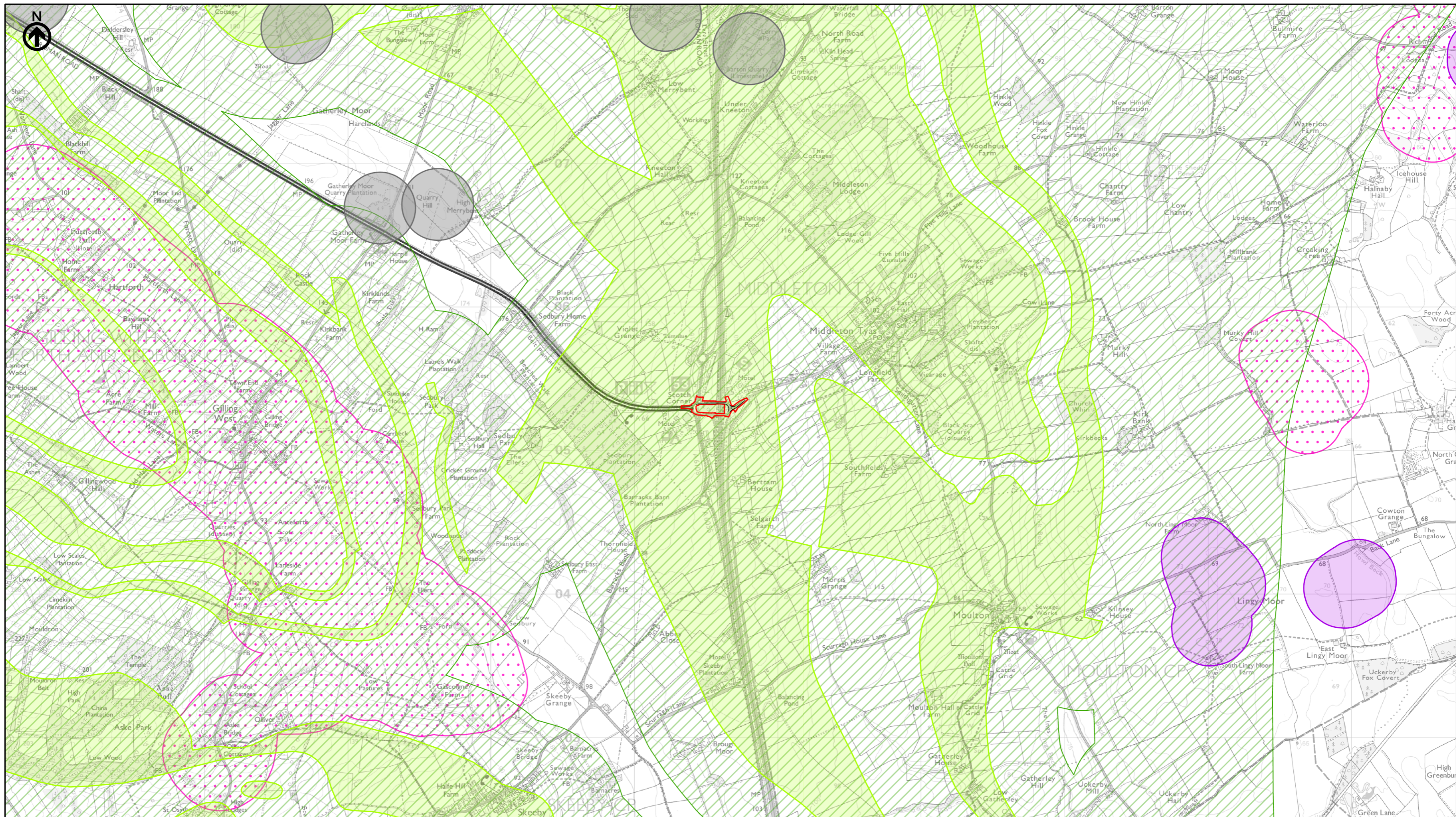
P02	First Issue	LPAG	LHAN	BHUD	AMIT	KWHA
	Created	14/04/22	14/04/22	19/04/22	20/04/22	20/04/22
Revision	Created	Checked	Reviewed	Approved	Authorised	

Scale @ A3: 1:25,000 | Project Ref No HE565627 | Stage: Stage 3
 © Crown copyright and database rights (2022). All rights reserved. OS 100030649.
 Contains public sector information licensed under the Open Government Licence v3.0.
 © Cumbria County Council. © Durham County Council. © North Yorkshire County Council.

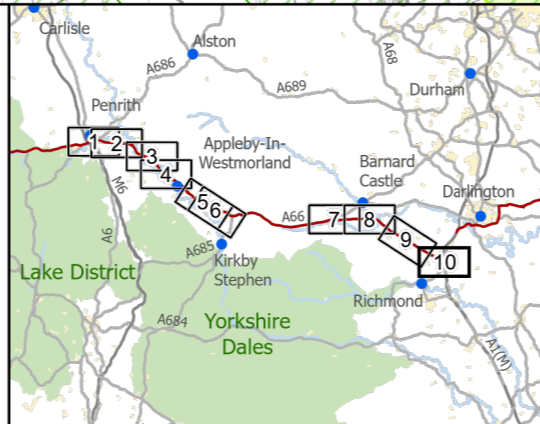
Project Name: **A66 Northern Trans-Pennine Project**
 Map Title: **Figure 11.1 Mineral Safeguarding Areas Scheme: 09, Stephen Bank to Carkin Moor**
 Sheet 9 of 10

Map Number	Project	Originator	Volume
HE565627	-	AMY	- EGN
S00	-	MP	- LM - 200058
Location		Type	Role

Suitability	Suitability Description	Revision
S4	FIT FOR STAGE APPROVAL	P02



- Existing A66
- Order Limits
- Cumbria C.C. Mineral Consultation Areas
- Durham C.C. Mineral Safeguarding Areas
- Carboniferous Limestone
- Glacial Sand and Gravel
- River Sand and Gravel
- North Yorkshire C.C. Mineral Safeguarding Areas
- Brick Clay Safeguard Area
- Building Stone Sites 250m Buffer
- Carboniferous Limestone
- Limestone Safeguard Area
- Sand and Gravel Safeguard Area



national highways

3 Piccadilly Place
Manchester
M1 3BN

P02	First Issue	LPAG	BHUD	AMIT	KWHA
	Created	14/04/22	19/04/22	20/04/22	20/04/22
Revision	Checked	Reviewed	Approved	Authorised	

Kilometres

0 1 2

Scale @ A3: 1:25,000 | Project Ref No HE565627 | Stage: Stage 3

© Crown copyright and database rights (2022). All rights reserved. OS 100030649.
Contains public sector information licensed under the Open Government Licence v3.0.
© Cumbria County Council. © Durham County Council. © North Yorkshire County Council.

Project Name A66 Northern Trans-Pennine Project			
Map Title Figure 11.1 Mineral Safeguarding Areas Scheme: 11, A1(M) Junction 53 Scotch Corner Sheet 10 of 10			
Map Number Project	Originator	Volume	
HE565627	AMY	EGN	
S00 Location	MP	LM	200059
Suitability S4	Suitability Description FIT FOR STAGE APPROVAL	Type Role Number	Revision P02